

0°0.000'

1°0.000'E

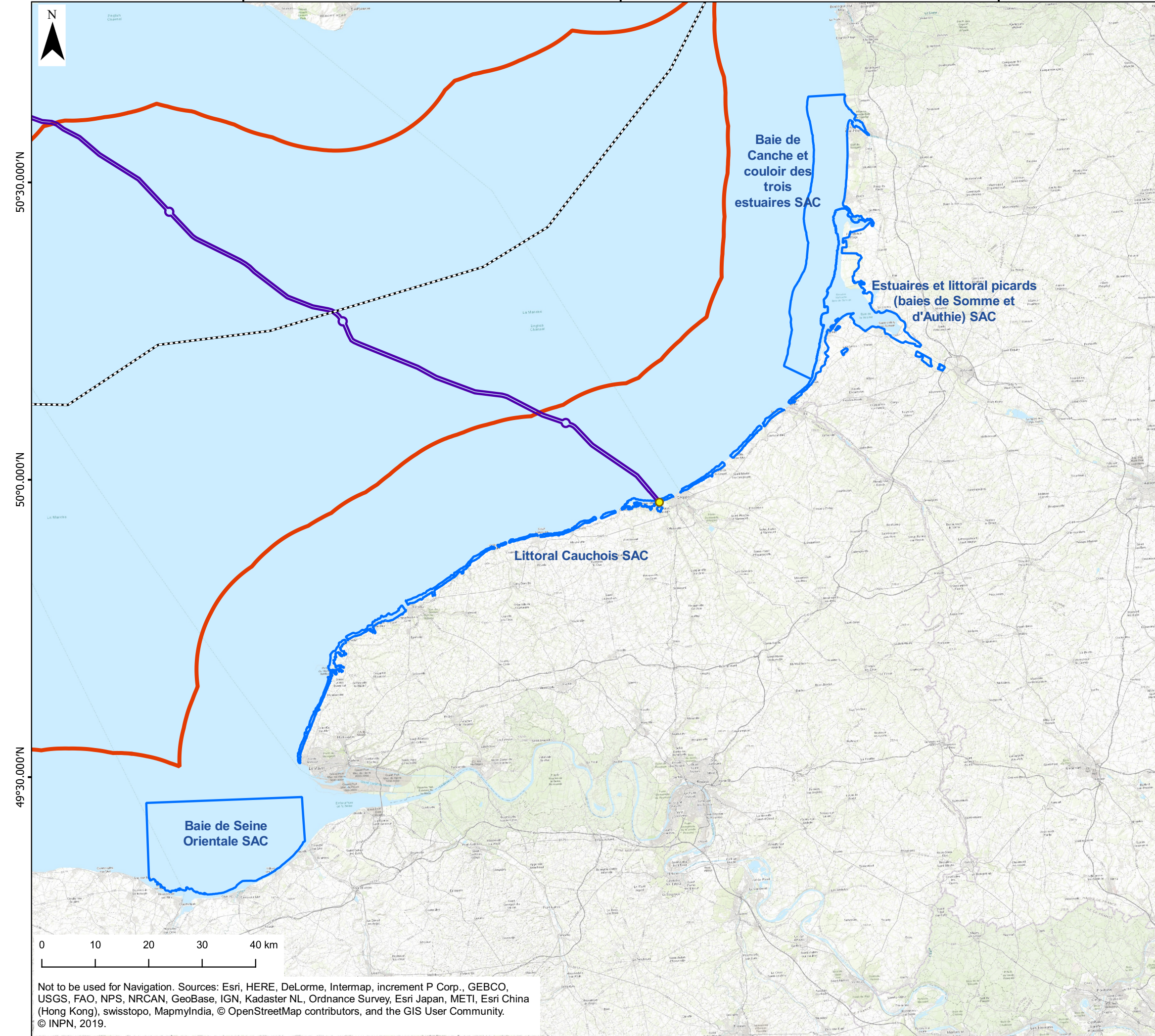
2°0.000'E








50°30.000'N

50°0.000'N

49°30.000'N



AQUIND Interconnector

-  Landfall location
-  Marine Cable Corridor
-  12 nautical mile limit
-  Exclusive Economic Zone (EEZ) boundary
-  Special Area of Conservation (SAC)

The Infrastructure Planning (Environmental Impact Assessment) Regulations 2017.

01	23/10/2019	FM	FIRST ISSUE	GA	SL
REV	DATE	BY	DESCRIPTION	CHK	APP

DRAWING STATUS:

FINAL



natural power

The Natural Power Consultants Limited, The Green House
Forrest Estate, Dalry, Castle Douglas, DG7 3XS, UK
Tel: +44 (0)1644 430008 www.naturalpower.com

CLIENT:



PROJECT:

AQUIND Interconnector

TITLE:

Figure 4.4 Migratory Fish: Transboundary Sites

SCALE AT A3: 1:700000	CHECKED: ET	APPROVED: SL
--------------------------	----------------	-----------------

PROJECT NO: EN020022	DESIGNED: FM	DRAWN: FM	DATE: 23/10/2019
-------------------------	-----------------	--------------	---------------------

DRAWING NO: EN020022 – HRA – 4.4 GB201394_M_108_A	REV.NO. 01
---	---------------

© WSP UK Ltd

Not to be used for Navigation. Sources: Esri, HERE, DeLorme, Intermap, increment P Corp., GEBCO, USGS, FAO, NPS, NRCAN, GeoBase, IGN, Kadaster NL, Ordnance Survey, Esri Japan, METI, Esri China (Hong Kong), swisstopo, MapmyIndia, © OpenStreetMap contributors, and the GIS User Community. © INPN, 2019.

0°0.000'

1°0.000'E

49°0.000'N

2°0.000'E